
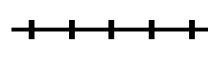



**SOUTH CERNEY  
WILDLIFE**  
- 2021

## Legend

-  South Cerney Parish
-  Dismantled Railway ☒
-  National Forest Inventory with Natural England Protection ☒  
(© Forestry Commission)

 Local Sites ☒

- 1a. Siddington Canal LWS  
1b. River Churn LWS  
2. Railway Cutting RIGS  
3. Cerney Wick Meadow LWS

Key Wildlife Sites are now referred to as 'Local Wildlife Sites(LWS)' and are part of the Local Sites(see note below).  
This is an indicative map showing the Local Sites and the official data is held by the Gloucestershire Wildlife Trust.

**Local Sites are now a combination of Local Wildlife Sites(LWS), Regionally Important Geological and Geomorphological Sites(RIGS), and Conservation Road Verge(CRV).**

**In the Parish ☒ Not in the Parish ☐**

