



**COTSWOLD
DISTRICT COUNCIL**

Dated: 12th September 2012

**COTSWOLD DISTRICT COUNCIL
TREE PRESERVATION ORDER NO. 12/0008
CAMPDEN LANE, TEMPLE GUITING, GLOUCESTERSHIRE
2012**

The Town and Country Planning (Tree Preservation)(England)
Regulations 2012

Town and Country Planning Act 1990

TREE PRESERVATION ORDER

relating to

Campden Lane, Temple Guiting, Gloucestershire

Town and Country Planning Act 1990

Cotswold District Council Tree Preservation Order 12/0008 Campden Lane, Temple Guiting, Gloucestershire 2012

The Cotswold District Council, in exercise of the powers conferred on them by section 198 of the Town and Country Planning Act 1990 make the following Order—

Citation

1. This Order may be cited as Tree Preservation Order 12/0008 Campden Lane, Temple Guiting, Gloucestershire 2012

Interpretation

2. — (1) In this Order “the authority” means the Cotswold District Council
(2) In this Order any reference to a numbered section is a reference to the section so numbered in the Town and Country Planning Act 1990 and any reference to a numbered regulation is a reference to the regulation so numbered in the Town and Country Planning (Tree Preservation)(England) Regulations 2012.

Effect

3.— (1) Subject to article 4, this Order takes effect provisionally on the date on which it is made.
(2) Without prejudice to subsection (7) of section 198 (power to make tree preservation orders) or subsection (1) of section 200 (tree preservation orders: Forestry Commissioners) and, subject to the exceptions in regulation 14, no person shall—
(a) cut down, top, lop, uproot, wilfully damage, or wilfully destroy; or
(b) cause or permit the cutting down, topping, lopping, uprooting, wilful damage or wilful destruction of,


any tree specified in the Schedule to this Order except with the written consent of the authority in accordance with regulations 16 and 17, or of the Secretary of State in accordance with regulation 23, and, where such consent is given subject to conditions, in accordance with those conditions.

Application to trees to be planted pursuant to a condition

4. In relation to any tree identified in the first column of the Schedule by the letter “C”, being a tree to be planted pursuant to a condition imposed under paragraph (a) of section 197 (planning permission to include appropriate provision for preservation and planting of trees), this Order takes effect as from the time when the tree is planted.

Dated this 12th day of September 2012

The Common Seal of Cotswold District Council
was affixed to this Order in the presence of—



Richard Patel

Head of Legal and Property Services / ~~Chief Executive~~ / ~~Strategic Director~~

CONFIRMATION OF ORDER

This Order was confirmed by Cotswold District Council without modification on the 18th
day of October 2012.

OR


This Order was confirmed by the Cotswold District Council, subject to the modifications
indicated by

on the day of

Signed on behalf of the Cotswold District Council

Richard Patel

Authorised by the Council to sign in that behalf



DECISION NOT TO CONFIRM ORDER

A decision not to confirm this Order was taken by Cotswold District Council on the day of

Signed on behalf of the Cotswold District Council

.....

Authorised by the Council to sign in that behalf

VARIATION OF ORDER

This Order was varied by the Cotswold District Council on the day of
by a variation order under reference number a copy of which is
attached.

Signed on behalf of the Cotswold District Council

.....

Authorised by the Council to sign in that behalf

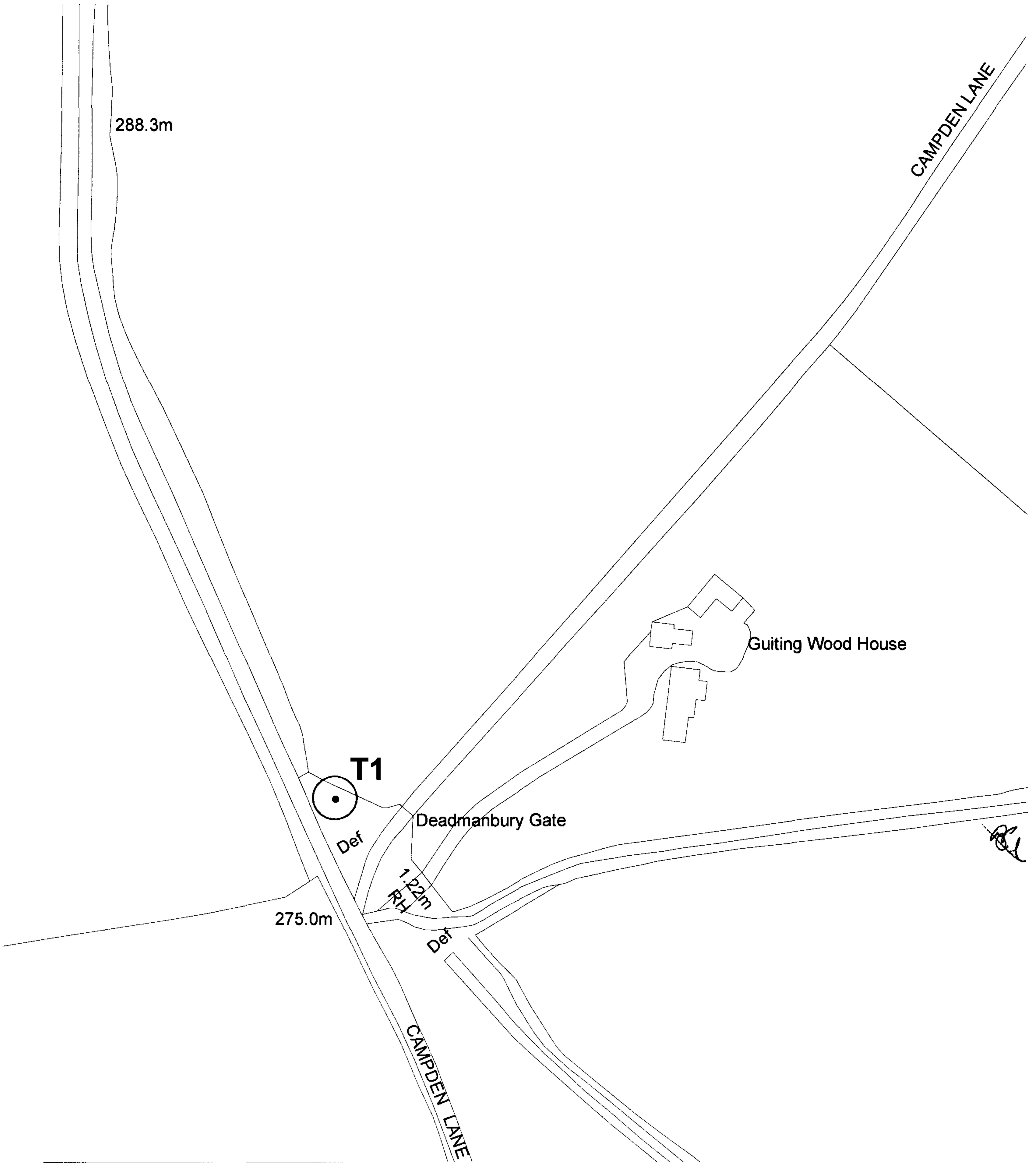
REVOCATION OF ORDER

This Order was revoked by the Cotswold District Council on the day of

Signed on behalf of the Cotswold District Council

.....

Authorised by the Council to sign in that behalf



COTSWOLD DISTRICT COUNCIL
Tree Preservation Order at Campden Lane,
Temple Guiting, Gloucestershire.
Scale: 1:1250 Plan No: TPO 12/00008
Date: 12 September 2012
© Crown copyright and database rights 2012. Ordnance Survey, SLA No. 0100018800



SCHEDULE

Specification of trees

Trees specified individually

(encircled in black on the map)

<i>Reference on map</i>	<i>Description</i>	<i>Situation</i>
T1	Beech	Roadside to the south west of Guiting Wood House

Trees specified by reference to an area

(within a dotted black line on the map)

<i>Reference on map</i>	<i>Description</i>	<i>Situation</i>
None		

Groups of trees

(within a broken black line on the map)

<i>Reference on map</i>	<i>Description</i> <i>(including number of trees of each species in the group)</i>	<i>Situation</i>
None		

Woodlands

(within a continuous black line on the map)

<i>Reference on map</i>	<i>Description</i>	<i>Situation</i>
None		