



**COTSWOLD
DISTRICT COUNCIL**

Dated 19th May 2014

**COTSWOLD DISTRICT COUNCIL
TREE PRESERVATION ORDER NO 14/00007**

Land adjoining The Lodge, North Cerney

Town and Country Planning Act 1990

**The Town and Country Planning (Tree Preservation)(England)
Regulations 2012**

TREE PRESERVATION ORDER

Relating to

Land adjoining The Lodge, North Cerney

**TOWN AND COUNTRY PLANNING ACT 1990
THE TOWN AND COUNTRY PLANNING (TREE
PRESERVATION)(ENGLAND) REGULATIONS 2012**

**COTSWOLD DISTRICT COUNCIL TREE PRESERVATION ORDER
NO 14/00007**

Land adjoining The Lodge, North Cerney

The Cotswold District Council, in exercise of the powers conferred on them by section 198 of the Town and Country Planning Act 1990 make the following Order-

Citation

1. This Order may be cited as **TPO 14/00007 Land adjoining The Lodge, North Cerney, 2014**

Interpretation

2. (1) In this Order "the authority" means the Cotswold District Council.
(2) In this Order any reference to a numbered section is a reference to the section so numbered in the Town and Country Planning Act 1990 and any reference to a numbered regulation is a reference to the regulation so numbered in the Town and Country Planning (Tree Preservation)(England) Regulations 2012.

Effect

3. (1) Subject to article 4, this Order takes effect provisionally on the date on which it is made.
(2) Without prejudice to subsection (7) of section 198 (power to make tree preservation orders) or subsection (1) of section 200 (tree preservation orders: Forestry Commissioners) and, subject to the exceptions in regulation 14, no person shall-

- (a) cut down, top, lop, uproot, wilfully damage, or wilfully destroy; or
- (b) cause or permit the cutting down, topping, lopping, wilful damage or wilful destruction of,


any tree specified in the Schedule to this Order except with the written consent of the authority in accordance with regulations 16 and 17, or of the Secretary of State in accordance with regulation 23, and, where such consent is given subject to conditions, in accordance with those conditions.

Application to trees to be planted pursuant to a condition

4. In relation to any tree identified in the first column of the Schedule by the letter "C", being a tree to be planted pursuant to a condition imposed under paragraph (a) of section 197 (planning permission to include appropriate provision for preservation and planting of trees), this Order takes effect as from the time when the tree is planted.

Dated this 19th May 2014

The Common Seal of the COTSWOLD DISTRICT COUNCIL)
was hereunto affixed to this order in the presence of -




.....
Head of Legal and Property Services/~~Chief Executive/Strategic Director~~

CONFIRMATION OF ORDER


This Order was confirmed by the Cotswold District Council without modification on
the 17th day of ~~JULY~~ 2014

~~OR~~

~~This Order was confirmed by the Cotswold District Council, subject to the
modifications indicated by~~

on the 17th day of ~~JULY~~ 2014

Signed on behalf of The Cotswold District Council


.....
Head of Legal and Property Services/~~Chief Executive/Strategic Director~~
Authorised by The Council to sign in that behalf

DECISION NOT TO CONFIRM ORDER

A decision not to confirm this Order was taken by Cotswold District Council
on the day of 20

Signed on behalf of The Cotswold District Council

.....
Head of Legal and Property Services/Chief Executive/Strategic Director

Authorised by The Council to sign in that behalf

VARIATION OF ORDER

This Order was varied by the Cotswold District Council on the day of 20
by a variation order under reference number [*insert reference number to the variation
order*] a copy of which is attached]

Signed on behalf of The Cotswold District Council

.....
Head of Legal and Property Services/Chief Executive/Strategic Director
Authorised by The Council to sign in that behalf

REVOCATION OF ORDER

This Order was revoked by the Cotswold District Council on the day of 20
under the reference number

.....
Head of Legal and Property Services/Chief Executive/Strategic Director
Authorised by The Council to sign in that behalf

SCHEDULE
SPECIFICATION OF TREES

TREES SPECIFIED INDIVIDUALLY (encircled in black on the map)

| Reference on map | Description | Situation |
|-------------------------|--------------------|--|
| T1 | Beech | Land adjoining The Lodge North Cerney |

TREES SPECIFIED BY REFERENCE TO AN AREA (within a dotted black line on the map)

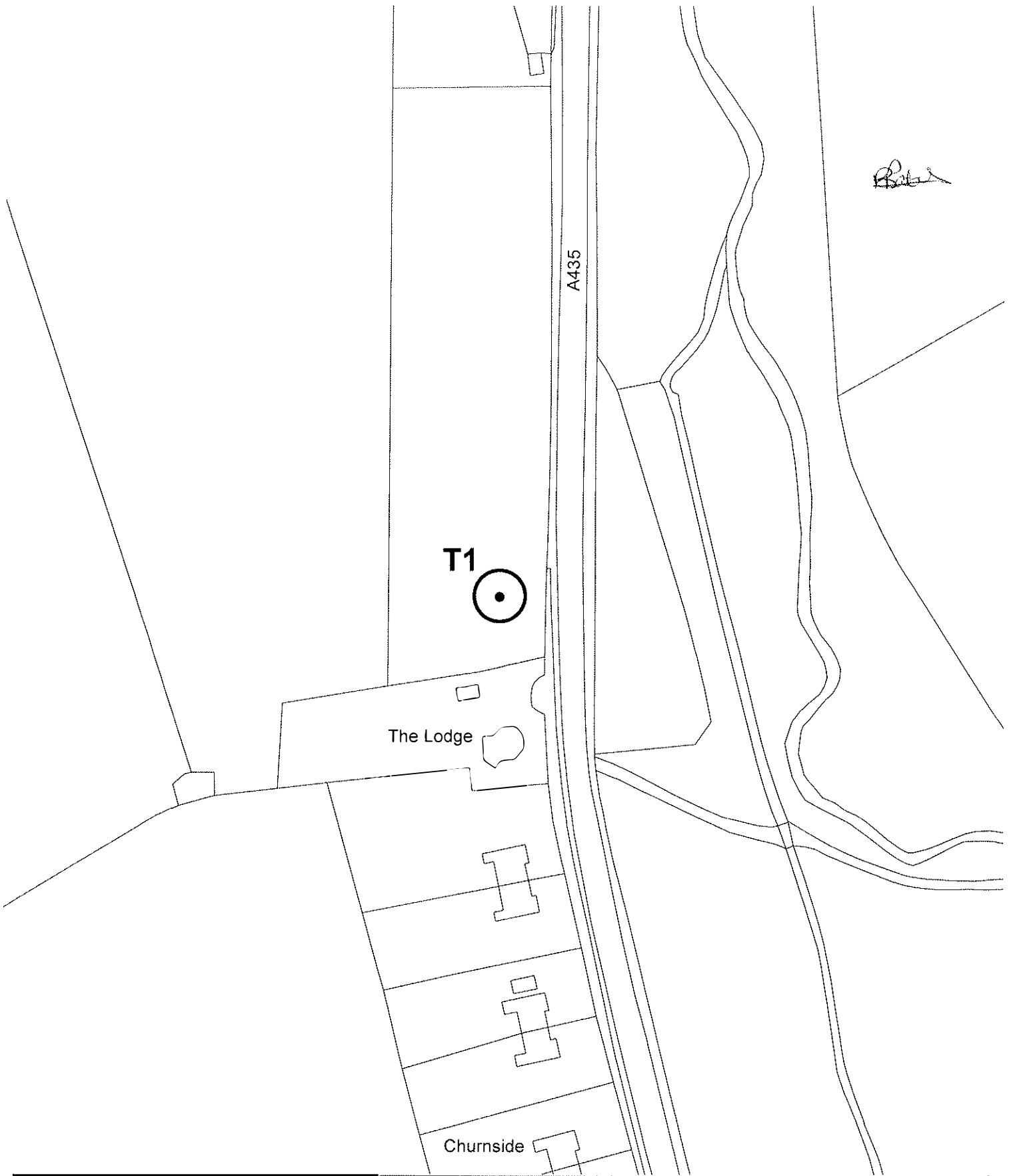
| Reference on map | Description | Situation |
|-------------------------|--------------------|------------------|
| None | | |

GROUPS OF TREES (within a broken black line on the map)

| Reference on map | Description | Situation |
|-------------------------|--------------------|------------------|
| None | | |

WOODLANDS (within a continuous black line on the map)

| Reference on map | Description | Situation |
|-------------------------|--------------------|------------------|
| None | | |



COTSWOLD DISTRICT COUNCIL

Tree Preservation Order on land adjacent to The Lodge,
North Cerney, Gloucestershire.

Scale: 1:1250

Plan No: TPO 14/00007

Date: 15 April 2014



